

Hampshire Water Transfer and Water Recycling Project Environmental Statement - Figure 8.39 High tide wetland bird survey results October 2023 to March 2024 Red and Amber listed Birds of Conservation Concern

VOLUME NUMBER: 6

PLANNING INSPECTORATE SCHEME NUMBER: WA010002

APPLICATION DOCUMENT REFERENCE: 6.3

APFP REGULATION: 5(2)(a)

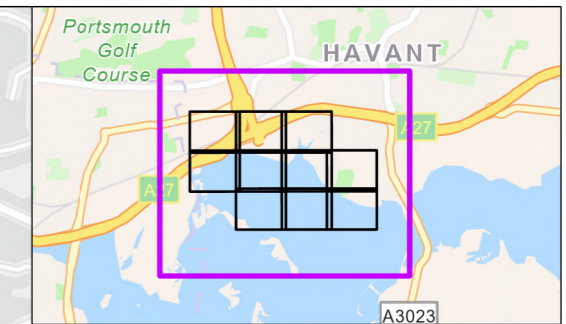
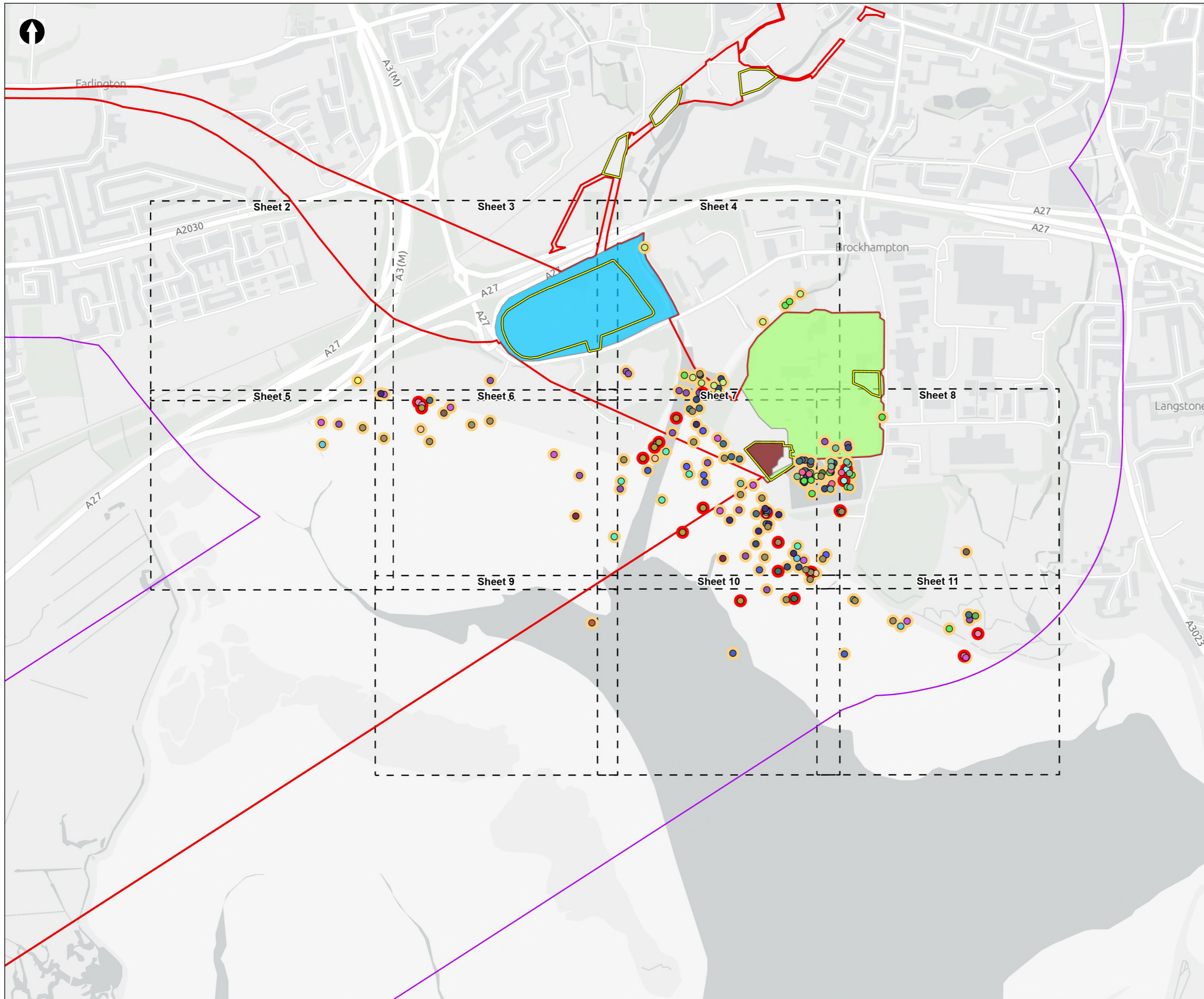
May 2026

Version 0



from
**Southern
Water** 

The Southern Water logo consists of three stylized, wavy blue lines of varying lengths, positioned to the right of the company name.



- ▭ Order Limits
- ▭ Field survey area
- Sheet Extents 1:2K
- Construction compounds
- Budds Farm Wastewater Treatment Works
- Limits of Deviation for Budds Farm Pumping Station
- Water Recycling Plant site
- Breeding Birds (Oct 23 - Mar 24)**
- Avocet
- Black-headed gull
- Black-necked grebe
- Brent goose
- Common gull
- Curlew
- Dark bellied brent goose
- Gadwall
- Goldeneye
- Great black-backed gull
- Great northern diver
- Greenshank
- Herring gull
- Lesser black-backed gull
- Mallard
- Mediterranean gull
- Moorhen
- Oystercatcher
- Pochard
- Red-breasted merganser
- Redshank
- Shelduck
- Shoveler
- Teal
- Turnstone
- Wigeon
- Birds of Conservation Concern (BoCC)**
- Amber
- Red


Coordinate system: British National Grid; Datum: OSGB 1936
 Data sources: © Crown copyright and database rights 2026 Ordnance Survey 0100031673. Sources: Esri, TomTom, Garmin, FAO, NOAA, USGS, © OpenStreetMap contributors, and the GIS User Community, Contains OS data © Crown Copyright and database right 2026. Contains data from OS Zoomstack

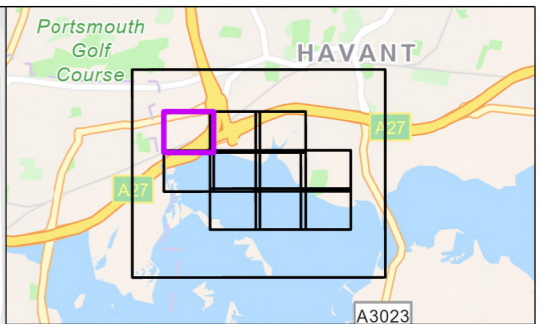
PROJECT TITLE
 Hampshire Water Transfer and Water Recycling Project



Figure 8.39
 High tide wetland bird survey results October 2023 to March 2024 Red and Amber listed Birds of Conservation Concern
 Sheet 1 of 11

Drawn MW	GIS Checked DL	Checked MP	Approved AK
Scale at A3 1:10,000	Status Final	Revision 05	Security STD





Order Limits
 Order Limits

Field survey area
 Field survey area

Sheet Extents 1:2K
 Sheet Extents 1:2K

Breeding Birds (Oct 23 - Mar 24)

- Common gull
- Oystercatcher
- Turnstone

Birds of Conservation Concern (BoCC)

- Amber

Coordinate system: British National Grid; Datum: OSGB 1936
 Data sources: © Crown copyright and database rights 2026 Ordnance Survey 0100031673. Sources: Esri, TomTom, Garmin, FAO, NOAA, USGS, © OpenStreetMap contributors, and the GIS User Community, Contains OS data © Crown Copyright and database right 2026. Contains data from OS Zoomstack


PROJECT TITLE
 Hampshire Water Transfer and Water Recycling Project

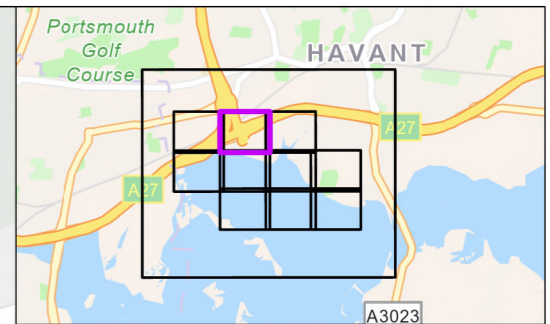


Figure 8.39
 High tide wetland bird survey results October 2023 to March 2024 Red and Amber listed Birds of Conservation Concern
 Sheet 2 of 11

Drawn MW	GIS Checked DL	Checked MP	Approved AK
Scale at A3 1:2,000	Status Final	Revision 05	Security STD

Drawing Number
PC5223-RHD-ES-ZZ-D-Z-0063





- Order Limits
- Field survey area
- Sheet Extents 1:2K
- Construction compounds
- Proposed Development components**
- Water Recycling Plant site
- Breeding Birds (Oct 23 - Mar 24)**
- Black-headed gull
- Oystercatcher
- Redshank
- Turnstone
- Birds of Conservation Concern (BoCC)**
- Amber

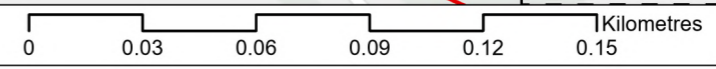
Coordinate system: British National Grid; Datum: OSGB 1936
 Data sources: © Crown copyright and database rights 2026 Ordnance Survey 0100031673. Sources: Esri, TomTom, Garmin, FAO, NOAA, USGS, © OpenStreetMap contributors, and the GIS User Community, Contains OS data © Crown Copyright and database right 2026. Contains data from OS Zoomstack

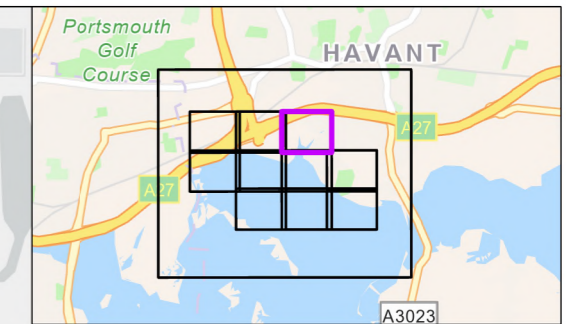
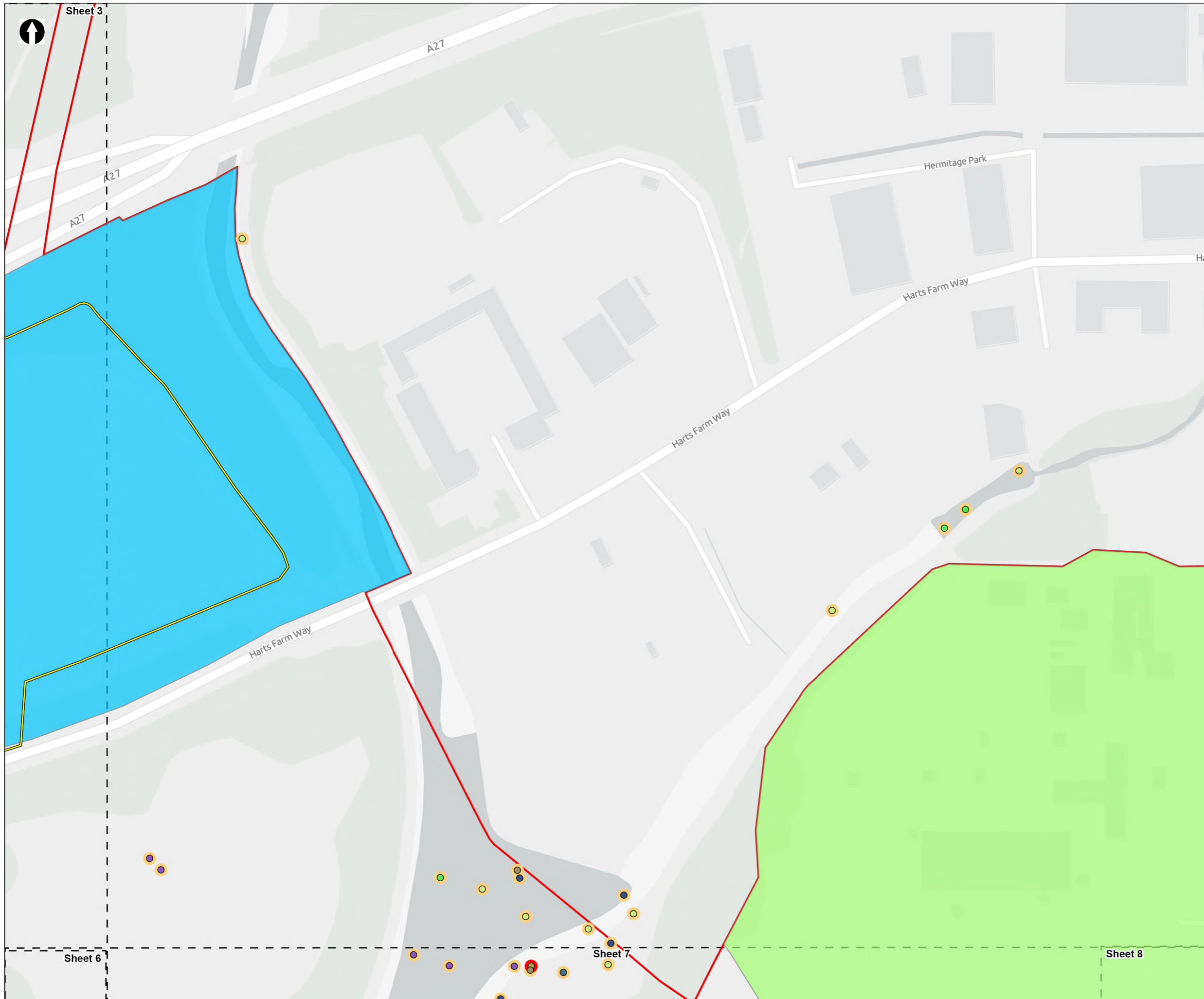
PROJECT TITLE
 Hampshire Water Transfer and Water Recycling Project



Figure 8.39
 High tide wetland bird survey results October 2023 to March 2024 Red and Amber listed Birds of Conservation Concern
 Sheet 3 of 11

Drawn MW	GIS Checked DL	Checked MP	Approved AK
Scale at A3 1:2,000	Status Final	Revision 05	Security STD





- Order Limits
 - Field survey area
 - Sheet Extents 1:2K
 - Construction compounds
- Proposed Development components**
- Budds Farm Wastewater Treatment Works
 - Water Recycling Plant site
- Breeding Birds (Oct 23 - Mar 24)**
- Black-headed gull
 - Gadwall
 - Herring gull
 - Mallard
 - Moorhen
 - Redshank
 - Wigeon
- Birds of Conservation Concern (BoCC)**
- Amber
 - Red


Coordinate system: British National Grid; Datum: OSGB 1936
 Data sources: © Crown copyright and database rights 2026 Ordnance Survey 0100031673. Sources: Esri, TomTom, Garmin, FAO, NOAA, USGS, © OpenStreetMap contributors, and the GIS User Community, Contains OS data © Crown Copyright and database right 2026. Contains data from OS Zoomstack

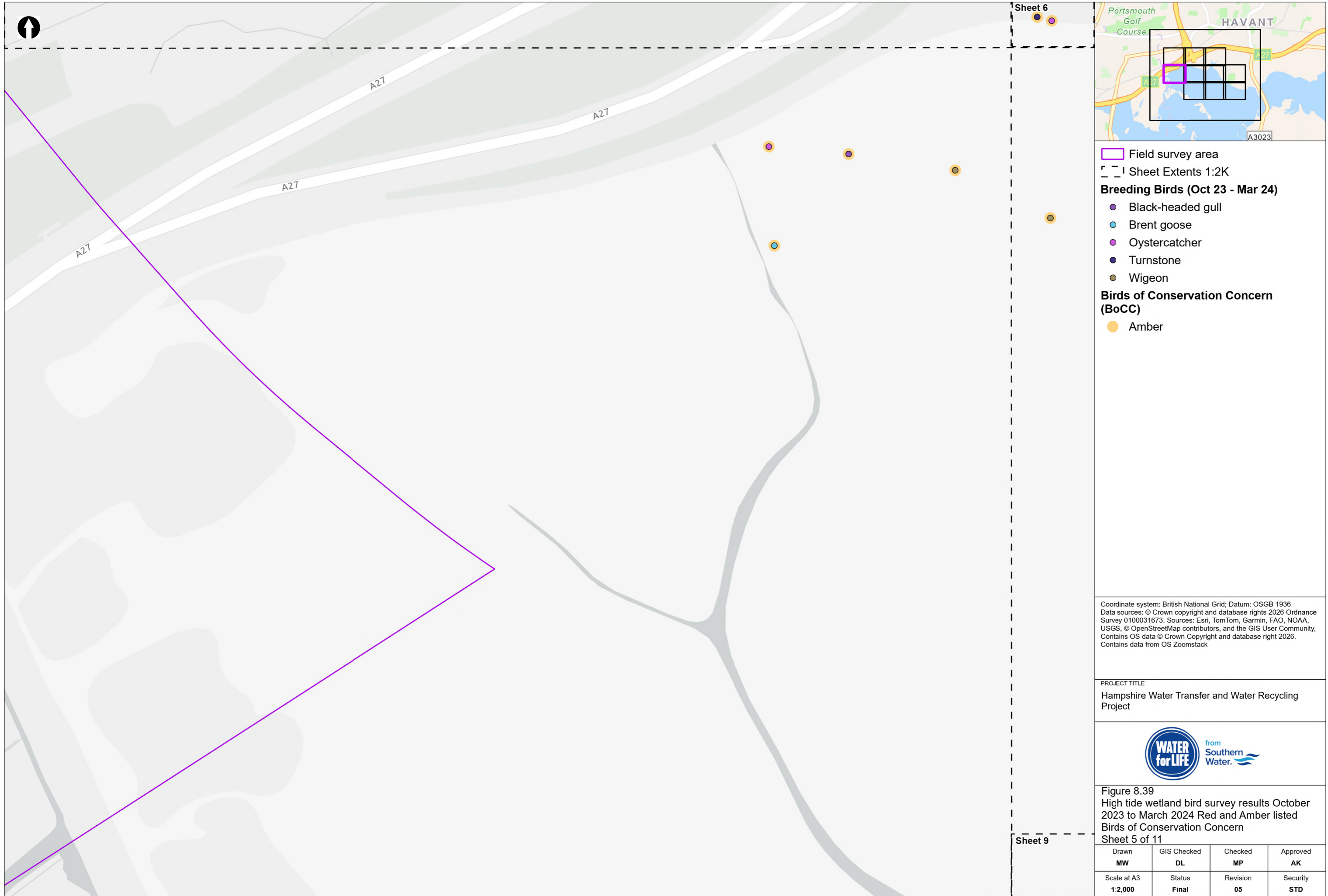
PROJECT TITLE
 Hampshire Water Transfer and Water Recycling Project



Figure 8.39
 High tide wetland bird survey results October 2023 to March 2024 Red and Amber listed Birds of Conservation Concern
 Sheet 4 of 11

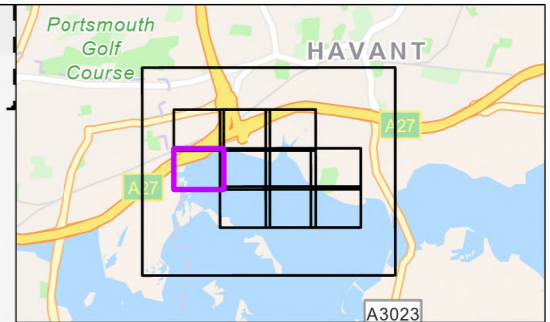
Drawn MW	GIS Checked DL	Checked MP	Approved AK
Scale at A3 1:2,000	Status Final	Revision 05	Security STD





Sheet 6

Sheet 9



Field survey area
 Sheet Extents 1:2K

Breeding Birds (Oct 23 - Mar 24)

- Black-headed gull
- Brent goose
- Oystercatcher
- Turnstone
- Wigeon

Birds of Conservation Concern (BoCC)

- Amber


Coordinate system: British National Grid; Datum: OSGB 1936
 Data sources: © Crown copyright and database rights 2026 Ordnance Survey 0100031673. Sources: Esri, TomTom, Garmin, FAO, NOAA, USGS, © OpenStreetMap contributors, and the GIS User Community, Contains OS data © Crown Copyright and database right 2026. Contains data from OS Zoomstack


PROJECT TITLE
 Hampshire Water Transfer and Water Recycling Project



Figure 8.39
 High tide wetland bird survey results October 2023 to March 2024 Red and Amber listed Birds of Conservation Concern
 Sheet 5 of 11

Drawn MW	GIS Checked DL	Checked MP	Approved AK
Scale at A3 1:2,000	Status Final	Revision 05	Security STD





- Order Limits
 - Field survey area
 - Sheet Extents 1:2K
- Breeding Birds (Oct 23 - Mar 24)**
- Black-headed gull
 - Curlew
 - Dark bellied brent goose
 - Great black-backed gull
 - Great northern diver
 - Greenshank
 - Herring gull
 - Oystercatcher
 - Redshank
 - Turnstone
 - Wigeon
- Birds of Conservation Concern (BoCC)**
- Amber
 - Red

Coordinate system: British National Grid; Datum: OSGB 1936
 Data sources: © Crown copyright and database rights 2026 Ordnance Survey 0100031673. Sources: Esri, TomTom, Garmin, FAO, NOAA, USGS, © OpenStreetMap contributors, and the GIS User Community, Contains OS data © Crown Copyright and database right 2026. Contains data from OS Zoomstack

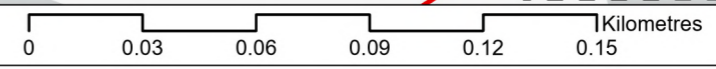
PROJECT TITLE
 Hampshire Water Transfer and Water Recycling Project

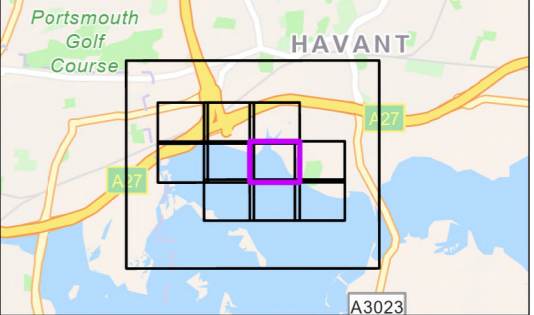
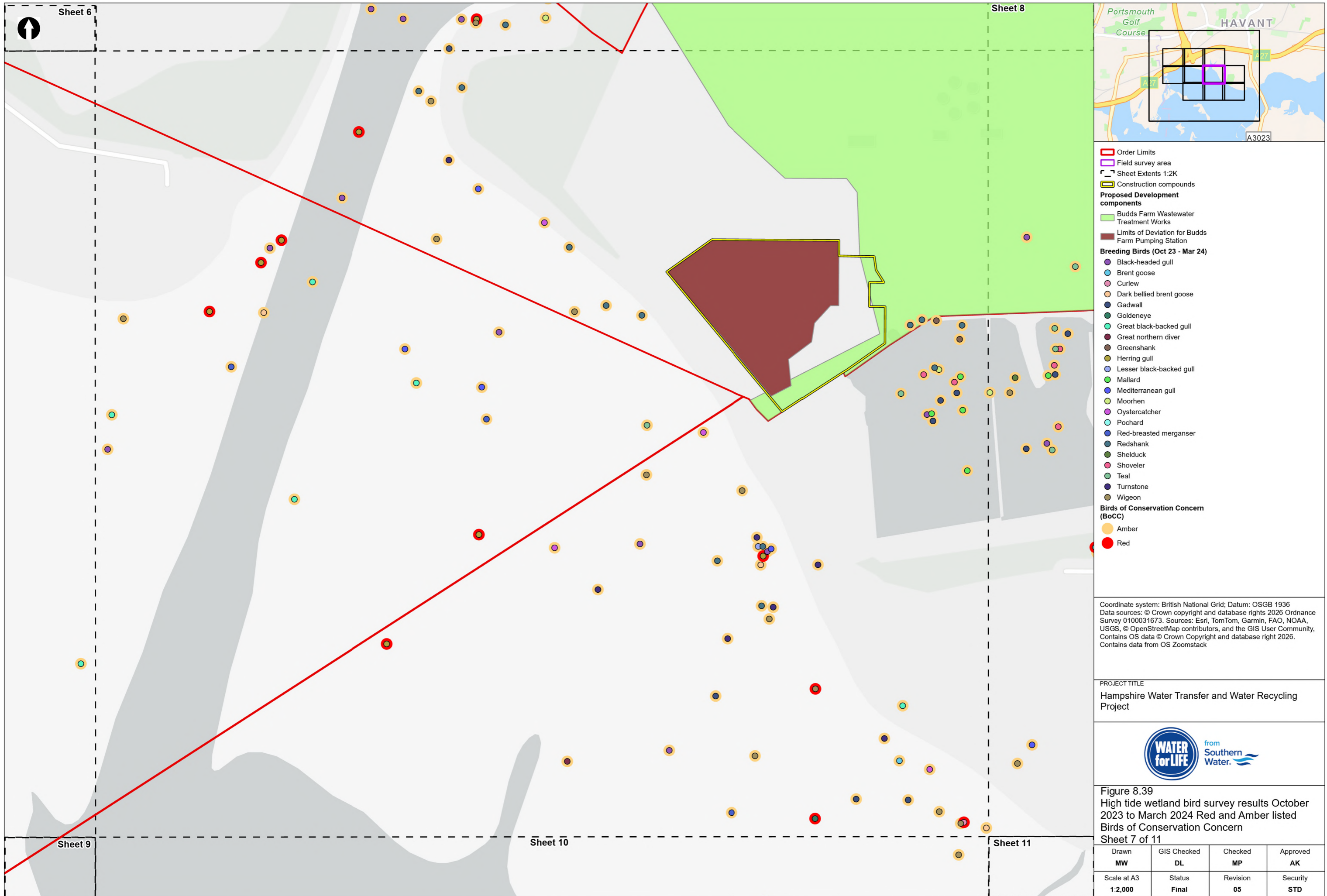


Figure 8.39
 High tide wetland bird survey results October 2023 to March 2024 Red and Amber listed Birds of Conservation Concern
 Sheet 6 of 11

Drawn MW	GIS Checked DL	Checked MP	Approved AK
Scale at A3 1:2,000	Status Final	Revision 05	Security STD

Drawing Number
PC5223-RHD-ES-ZZ-D-Z-0063





- Order Limits
- Field survey area
- Sheet Extents 1:2K
- Construction compounds
- Proposed Development components**
- Budds Farm Wastewater Treatment Works
- Limits of Deviation for Budds Farm Pumping Station
- Breeding Birds (Oct 23 - Mar 24)**
- Black-headed gull
- Brent goose
- Curlew
- Dark bellied brent goose
- Gadwall
- Goldeneye
- Great black-backed gull
- Great northern diver
- Greenshank
- Herring gull
- Lesser black-backed gull
- Mallard
- Mediterranean gull
- Moorhen
- Oystercatcher
- Pochard
- Red-breasted merganser
- Redshank
- Shelduck
- Shoveler
- Teal
- Turnstone
- Wigeon
- Birds of Conservation Concern (BoCC)**
- Amber
- Red

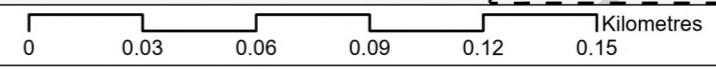
Coordinate system: British National Grid; Datum: OSGB 1936
 Data sources: © Crown copyright and database rights 2026 Ordnance Survey 0100031673. Sources: Esri, TomTom, Garmin, FAO, NOAA, USGS, © OpenStreetMap contributors, and the GIS User Community, Contains OS data © Crown Copyright and database right 2026. Contains data from OS Zoomstack

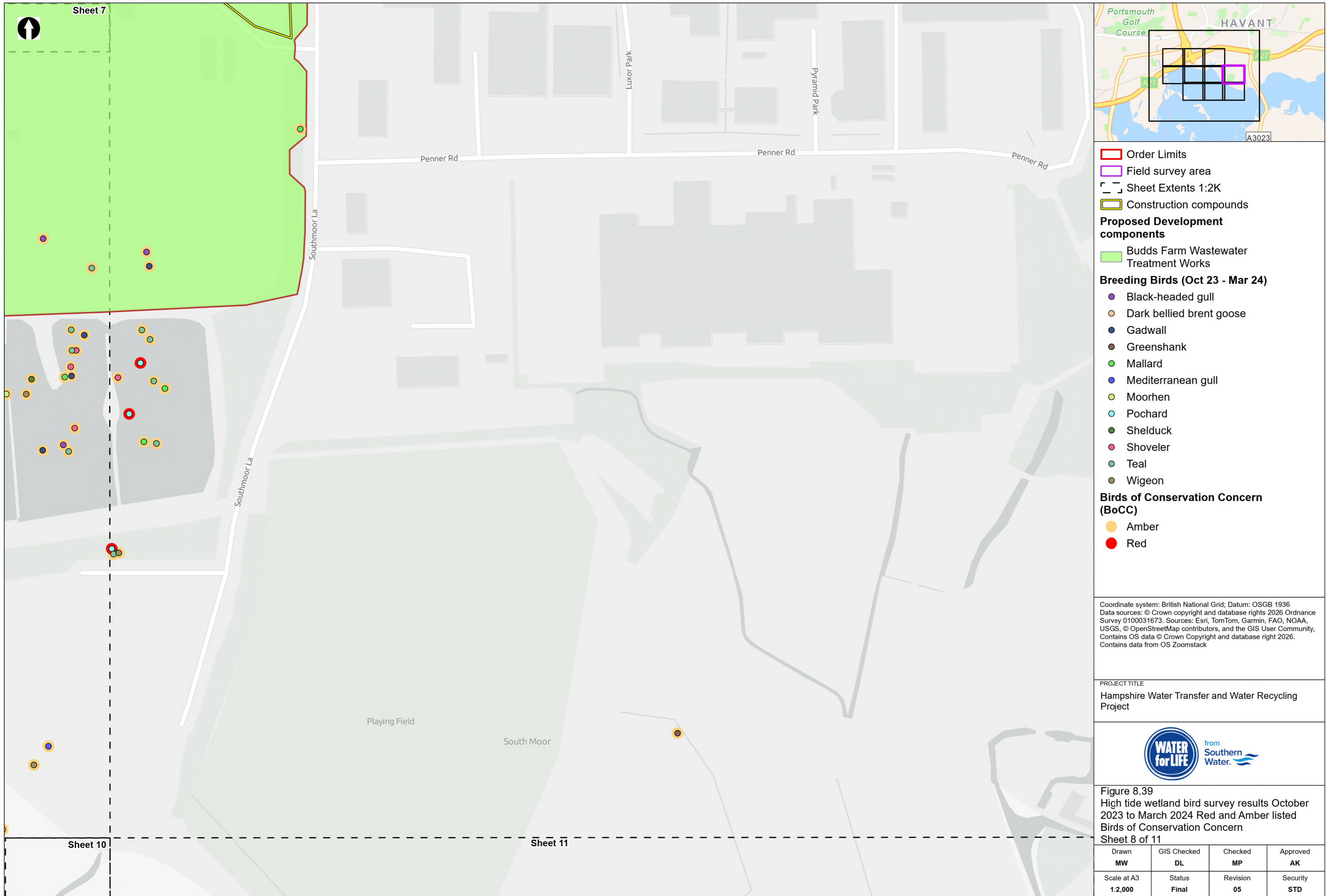
PROJECT TITLE
 Hampshire Water Transfer and Water Recycling Project



Figure 8.39
 High tide wetland bird survey results October 2023 to March 2024 Red and Amber listed Birds of Conservation Concern
 Sheet 7 of 11

Drawn MW	GIS Checked DL	Checked MP	Approved AK
Scale at A3 1:2,000	Status Final	Revision 05	Security STD





- Order Limits
- Field survey area
- Sheet Extents 1:2K
- Construction compounds

Proposed Development components

- Budds Farm Wastewater Treatment Works

Breeding Birds (Oct 23 - Mar 24)

- Black-headed gull
- Dark bellied brent goose
- Gadwall
- Greenshank
- Mallard
- Mediterranean gull
- Moorhen
- Pochard
- Shelduck
- Shoveler
- Teal
- Wigeon

Birds of Conservation Concern (BoCC)

- Amber
- Red

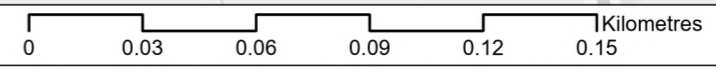
Coordinate system: British National Grid; Datum: OSGB 1936
 Data sources: © Crown copyright and database rights 2026 Ordnance Survey 0100031673. Sources: Esri, TomTom, Garmin, FAO, NOAA, USGS, © OpenStreetMap contributors, and the GIS User Community, Contains OS data © Crown Copyright and database right 2026. Contains data from OS Zoomstack

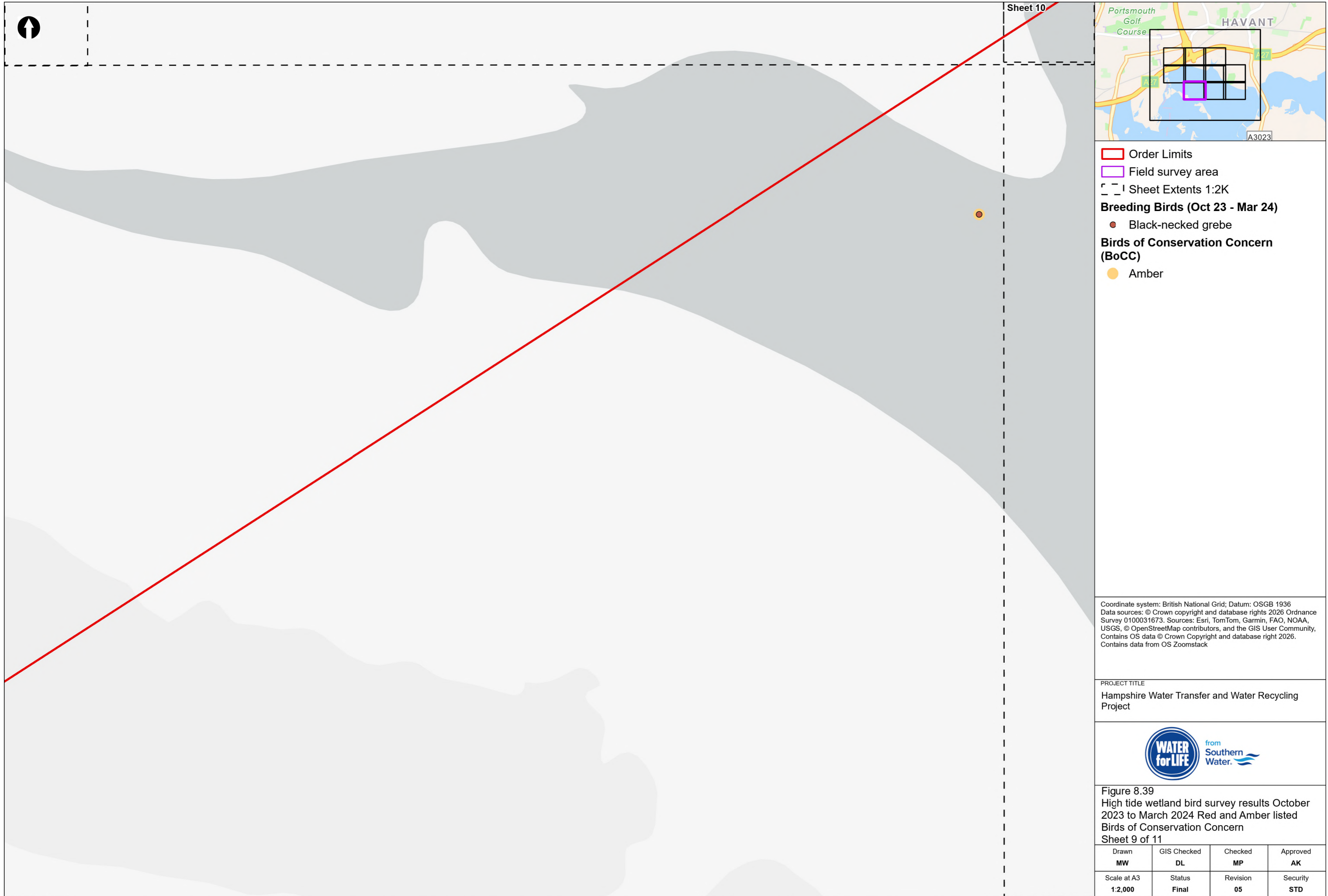
PROJECT TITLE
 Hampshire Water Transfer and Water Recycling Project



Figure 8.39
 High tide wetland bird survey results October 2023 to March 2024 Red and Amber listed Birds of Conservation Concern
 Sheet 8 of 11

Drawn MW	GIS Checked DL	Checked MP	Approved AK
Scale at A3 1:2,000	Status Final	Revision 05	Security STD





- Order Limits
- Field survey area
- Sheet Extents 1:2K
- Breeding Birds (Oct 23 - Mar 24)**
- Black-necked grebe
- Birds of Conservation Concern (BoCC)**
- Amber

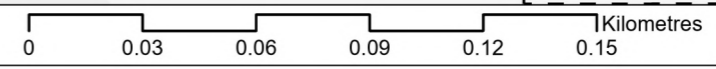
Coordinate system: British National Grid; Datum: OSGB 1936
 Data sources: © Crown copyright and database rights 2026 Ordnance Survey 0100031673. Sources: Esri, TomTom, Garmin, FAO, NOAA, USGS, © OpenStreetMap contributors, and the GIS User Community, Contains OS data © Crown Copyright and database right 2026. Contains data from OS Zoomstack

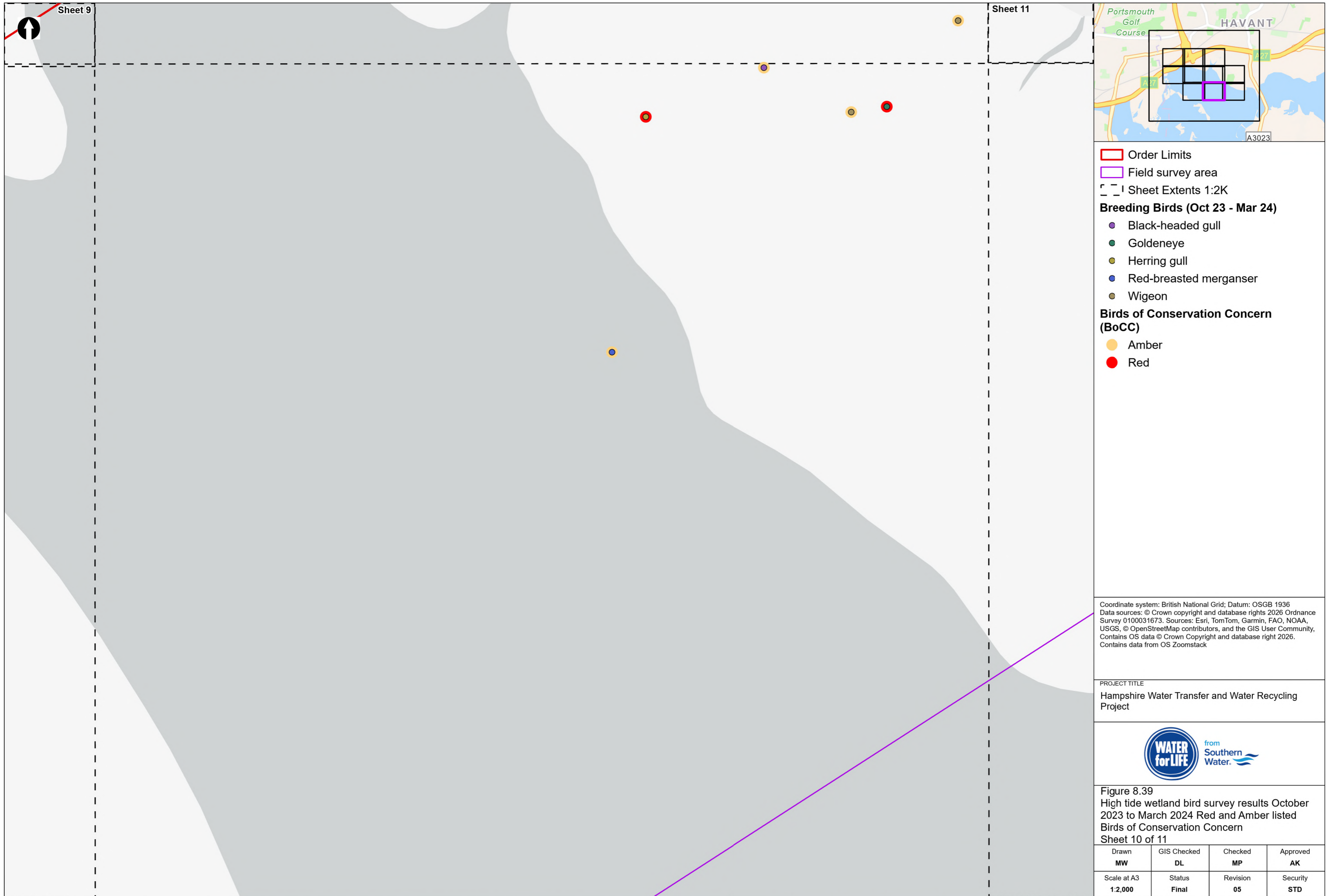
PROJECT TITLE
 Hampshire Water Transfer and Water Recycling Project



Figure 8.39
 High tide wetland bird survey results October 2023 to March 2024 Red and Amber listed Birds of Conservation Concern
 Sheet 9 of 11

Drawn MW	GIS Checked DL	Checked MP	Approved AK
Scale at A3 1:2,000	Status Final	Revision 05	Security STD





- Order Limits
- Field survey area
- Sheet Extents 1:2K
- Breeding Birds (Oct 23 - Mar 24)**
- Black-headed gull
- Goldeneye
- Herring gull
- Red-breasted merganser
- Wigeon
- Birds of Conservation Concern (BoCC)**
- Amber
- Red

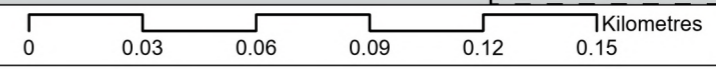
Coordinate system: British National Grid; Datum: OSGB 1936
 Data sources: © Crown copyright and database rights 2026 Ordnance Survey 0100031673. Sources: Esri, TomTom, Garmin, FAO, NOAA, USGS, © OpenStreetMap contributors, and the GIS User Community, Contains OS data © Crown Copyright and database right 2026. Contains data from OS Zoomstack

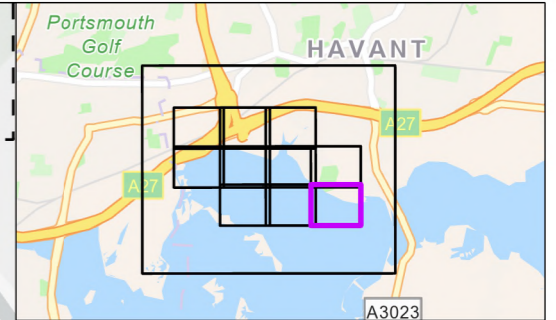
PROJECT TITLE
 Hampshire Water Transfer and Water Recycling Project



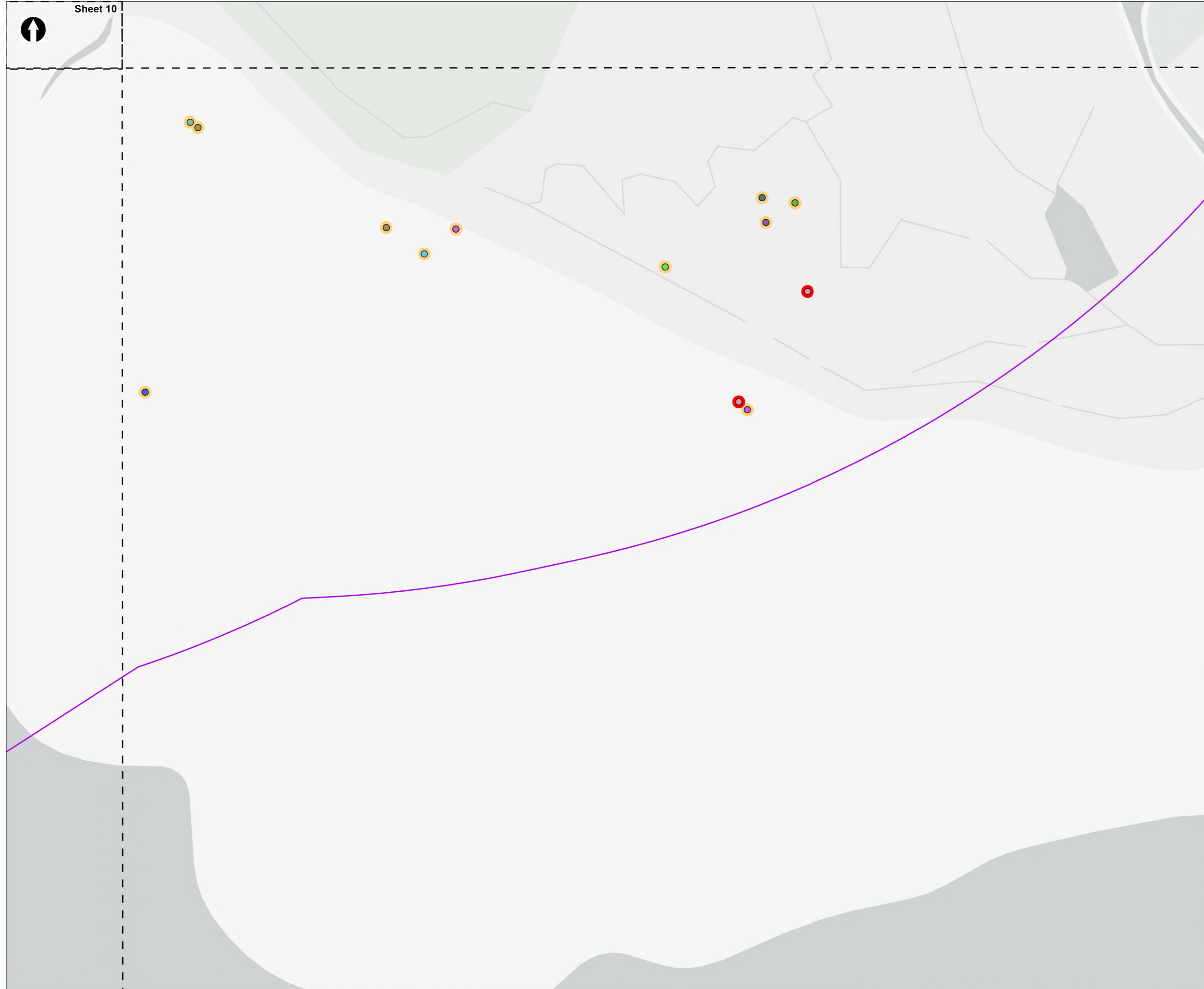
Figure 8.39
 High tide wetland bird survey results October 2023 to March 2024 Red and Amber listed Birds of Conservation Concern
 Sheet 10 of 11

Drawn MW	GIS Checked DL	Checked MP	Approved AK
Scale at A3 1:2,000	Status Final	Revision 05	Security STD





- Field survey area
- Sheet Extents 1:2K
- Breeding Birds (Oct 23 - Mar 24)**
- Avocet
- Black-headed gull
- Brent goose
- Curlew
- Mallard
- Oystercatcher
- Red-breasted merganser
- Redshank
- Teal
- Wigeon
- Birds of Conservation Concern (BoCC)**
- Amber
- Red



Coordinate system: British National Grid; Datum: OSGB 1936
 Data sources: © Crown copyright and database rights 2026 Ordnance Survey 0100031673. Sources: Esri, TomTom, Garmin, FAO, NOAA, USGS, © OpenStreetMap contributors, and the GIS User Community, Contains OS data © Crown Copyright and database right 2026. Contains data from OS Zoomstack

PROJECT TITLE
 Hampshire Water Transfer and Water Recycling Project



Figure 8.39
 High tide wetland bird survey results October 2023 to March 2024 Red and Amber listed Birds of Conservation Concern
 Sheet 11 of 11

Drawn MW	GIS Checked DL	Checked MP	Approved AK
Scale at A3 1:2,000	Status Final	Revision 05	Security STD

